

# Parking Permits

The City of Stonnington issues Disabled Persons Parking Permits to residents who live within the municipality and have significant ambulatory or intellectual difficulties.

There are two types of permit for disabled persons:-

- Category 1 (or blue) permits allow the vehicle to be parked in designated bays for disabled persons and allow twice the specified time in a time limited area.
- Category 2 (or green) permits do not allow the vehicle to be parked in designated bays for disabled persons, however these permits do allow vehicles to be parked in a time limited area for twice the length of time specified.

For further information contact Council's Service Centre on 8290 1333.



# Disability Services Directory

Council has produced a Disability Services Directory listing services that are likely to be used by those with a disability. For more information or to request a hardcopy of this directory, contact Council's Disability Access Officer on 8290 1333.



# Glenferrie ROAD

This access map provides information about accesses to services in the Glenferrie Road shopping precinct




# Disability Access Committee

The City of Stonnington has established the Disability Access Committee (DAC) to ensure the interests of people with disabilities and their supporters are represented and considered in the planning and provision of services to the Stonnington Community.

These meetings are an opportunity to canvas opinion from the representatives about Council's universal access practices in regard to capital works, maintenance issues and service practices. It is also an opportunity for the residents to highlight issues that need to be brought to Council's attention.

If you would like to get involved in the DAC please contact Council's Disability Access Officer on 8290 1333.



# RECHARGE Scheme

An initiative designed to improve accessibility and convenience for wheelchair and communication aid users, the RECHARGE Scheme alerts the public of power points which can be used to recharge mobility and communication devices.

Identifiable by a circular 'Recharge Point' logo displayed out the front of businesses and at power points, affiliated locations are provided on this map. For further information or for RECHARGE locations in other precinct's across Stonnington, contact Council's Disability Access Officer on 8290 1333.

The City of Stonnington is committed to the continual improvement of its premises, facilities and services to ensure that they are universally accessible to all people.

All the information contained in this publication and more is available through Council's website at [www.stonnington.vic.gov.au](http://www.stonnington.vic.gov.au)



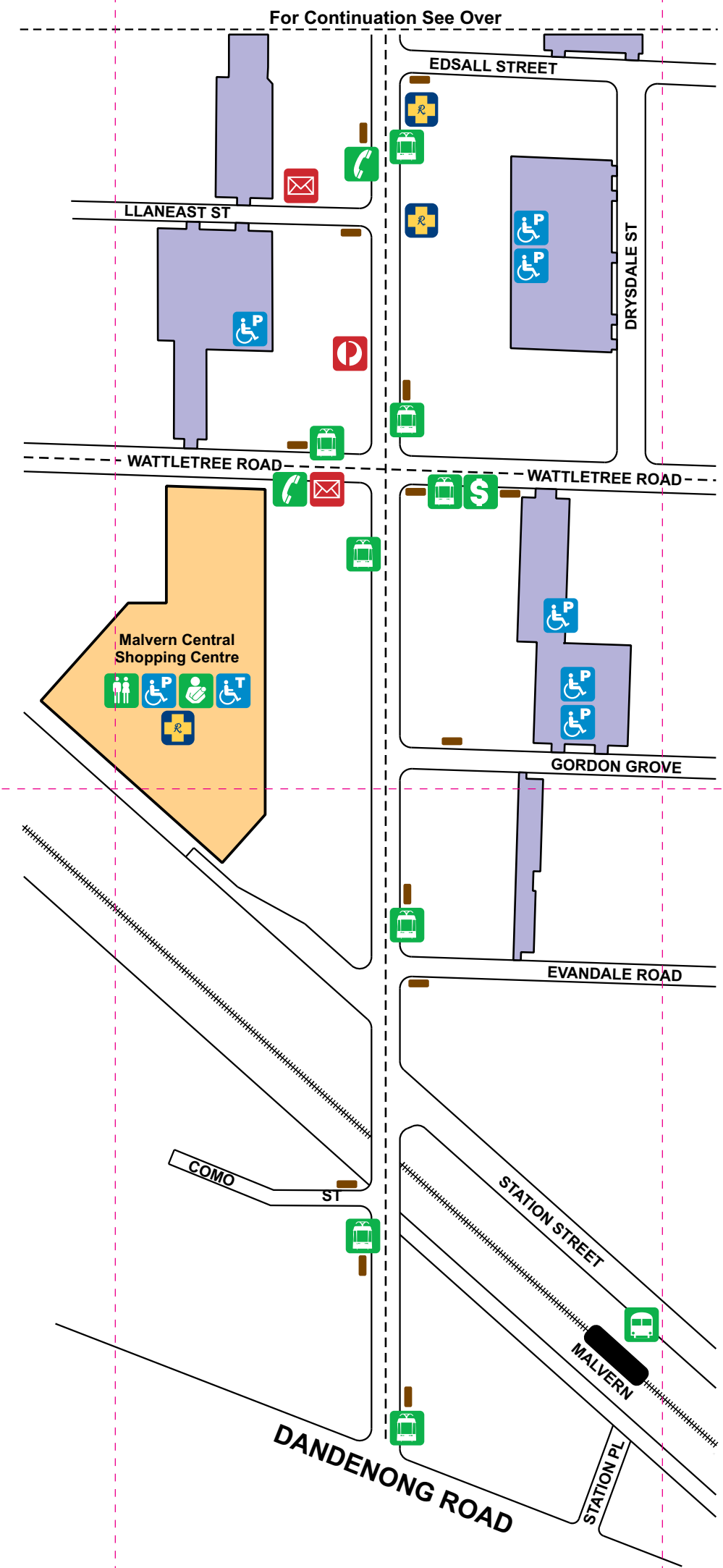
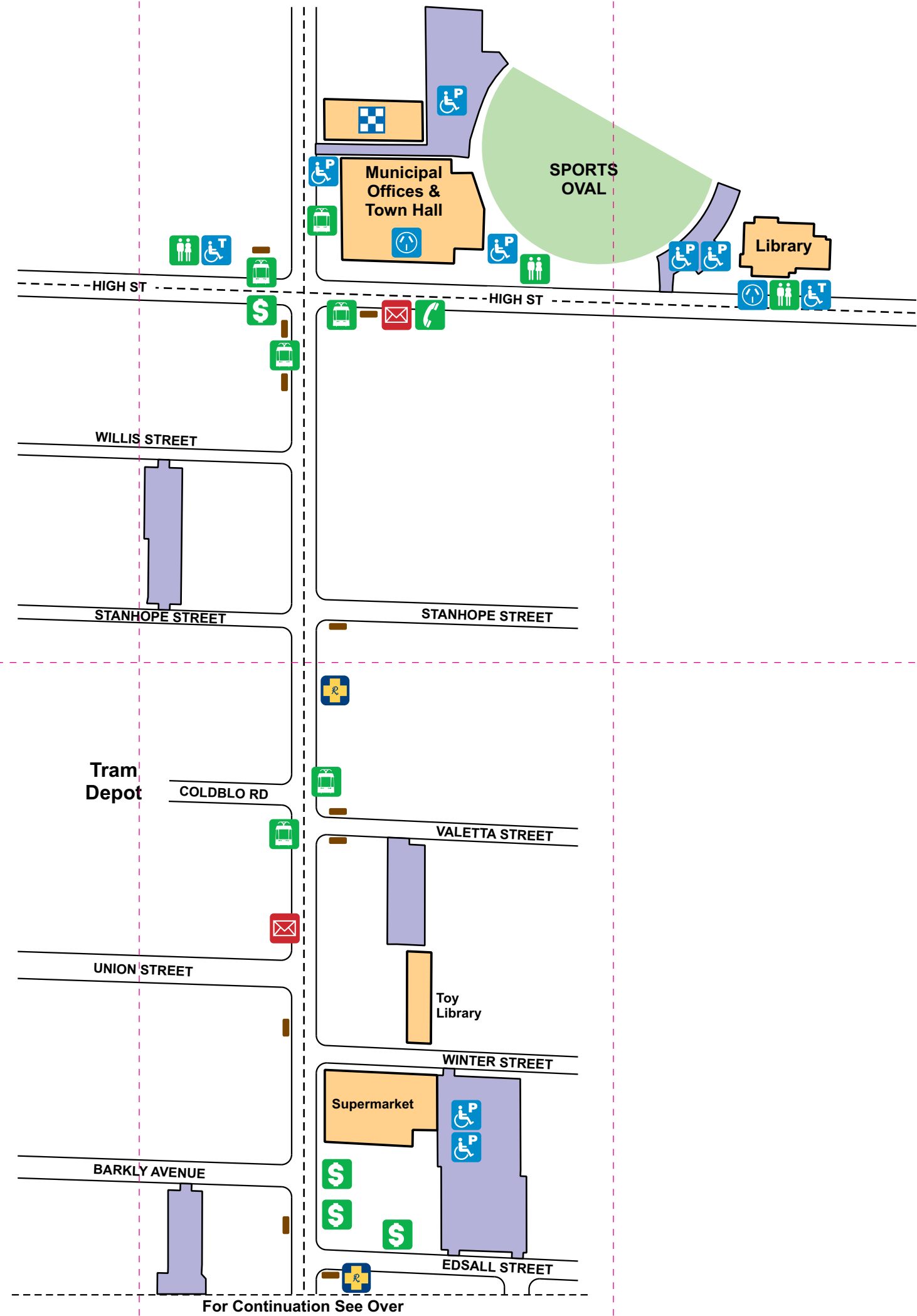
[www.stonnington.vic.gov.au](http://www.stonnington.vic.gov.au)

Cnr Chapel and Greville Streets, Prahran  
Prahran Town Hall  
Cnr High Street and Glenferrie Road, Malvern  
Stonnington City Centre (Malvern Town Hall)

### Service Centres

Mail: PO Box 21, Prahran Vic 3181  
Email: [council@stonnington.vic.gov.au](mailto:council@stonnington.vic.gov.au)  
Fax: 9521 2255  
Service Centre: 8290 1333

City of Stonnington



**LEGEND**

- Accessible Parking
- Accessible Toilet
- Scooter/ Wheelchair Recharge
- Public Toilet
- Parents Room
- Post Office
- Letter Box
- Public Telephone
- Automatic Teller Machine
- Tram Stop
- Train Station
- Chemist
- Police Station
- Car Parks
- Seat

Please note: Some seats may be temporarily removed due to the street upgrades



**DISCLAIMER**  
This Monbilty Map has been compiled by the City of Stonnington from current information available. Whilst all care has been taken, Council accepts no liability for any inconvenience/ damages/ injury whatsoever that may occur by reliance on this information.  
Map designed & prepared by Equal Access Pty Ltd, Disability Access Consultants [www.equalaccess.com.au](http://www.equalaccess.com.au)

**DISCLAIMER**  
This Monbilty Map has been compiled by the City of Stonnington from current information available. Whilst all care has been taken, Council accepts no liability for any inconvenience/ damages/ injury whatsoever that may occur by reliance on this information.  
Map designed & prepared by Equal Access Pty Ltd, Disability Access Consultants [www.equalaccess.com.au](http://www.equalaccess.com.au)

# Glenferrie ROAD

